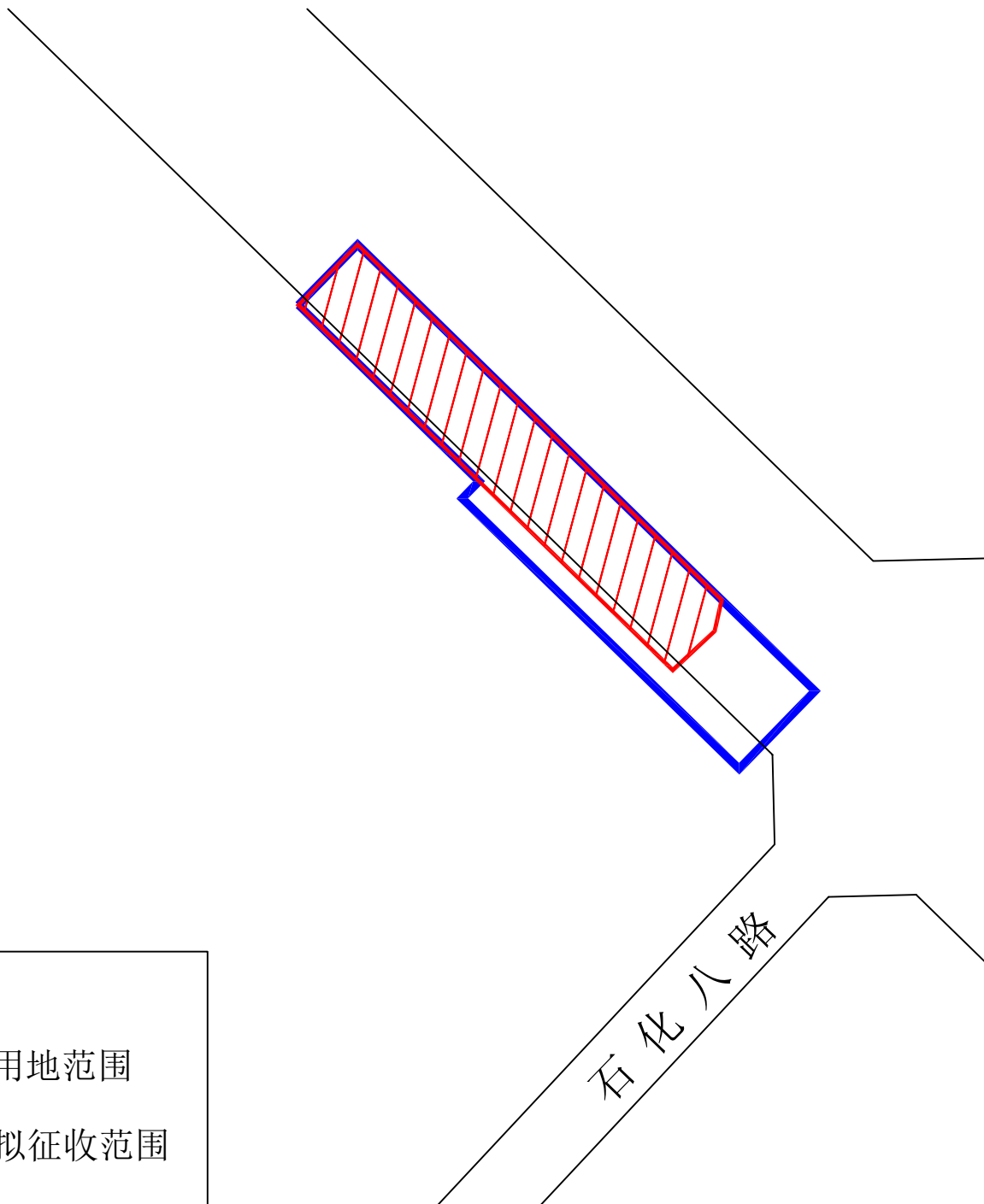




珠海经济技术开发区2025年度第三批次城镇建设用地拟征收集体土地范围



拟征收集体土地范围（国家2000大地坐标系）

序号	Y坐标	X坐标
J1	38419833.775	2434756.748
J2	38419847.894	2434771.213
J3	38419879.584	2434740.282
J4	38419922.149	2434698.736
J5	38419928.018	2434693.008
J6	38419932.779	2434688.361
J7	38419935.044	2434686.150
J8	38419933.351	2434678.674
J9	38419923.342	2434669.332
J10	38419921.504	2434671.126
J11	38419917.904	2434674.639
J12	38419909.085	2434683.246
J13	38419876.987	2434714.574
J14	38419867.685	2434723.652
J15	38419864.539	2434726.723

图例

-  项目用地范围
-  项目拟征收范围